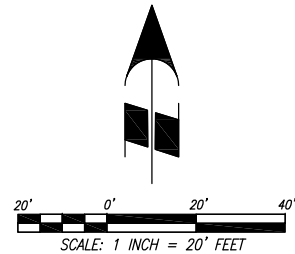
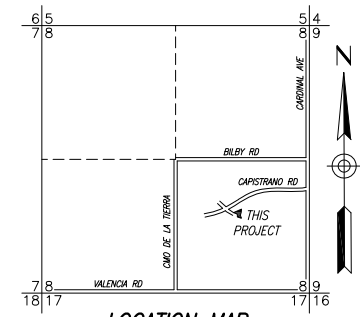


"WESTVIEW - LOTS 1 THRU 142"
BOOK 31, PAGE 42, MAPS AND PLATS




- LEGEND:**
- (R) RECORD BEARING AND/OR DISTANCE
 - (M) MEASURED BEARING AND/OR DISTANCE
 - FOUND SURVEY MONUMENT, AS NOTED
 - FOUND PROPERTY CORNER, AS NOTED
 - ⊕ SET 1/2" REBAR, RLS 13019
 - SET 60d NAIL ON PROPERTY / EASEMENT LINE
 - FD FOUND
 - Rad RADIAL
 - 102 SUBDIVISION LOT NUMBER
 - MONUMENT LINE
 - PROPERTY LINE
 - - - EASEMENT LINE



GENERAL NOTES:

1. THIS SURVEY WAS PERFORMED BASED UPON THE DESCRIPTION AS PROVIDED BY CLIENT.
2. A TITLE REPORT WAS NOT FURNISHED FOR THIS SURVEY. THE PROFESSIONAL SURVEYOR HAS MADE NO INVESTIGATION OR INDEPENDENT SEARCH FOR EASEMENTS OF RECORD, ENCUMBRANCES, RESTRICTIVE COVENANTS, OWNERSHIP TITLE EVIDENCE, OR ANY OTHER FACTS THAT AN ACCURATE AND CURRENT TITLE SEARCH MAY DISCLOSE. THERE MAY EXIST OTHER DOCUMENTS OF RECORD THAT MAY AFFECT THIS SURVEYED PARCEL.
3. BASIS OF BEARINGS: THE BASIS OF BEARINGS FOR THIS PROJECT IS THE NORTHERLY LINE OF LOT 103 OF "WESTVIEW - LOTS 1 THRU 142". SAID BEARING BEING NORTH 64°47'19" EAST, PER BOOK 31, PAGE 47, MAPS AND PLATS.
4. REFERENCES USED FOR THIS SURVEY:
BOOK 31, PAGE 47, MAPS AND PLATS.
5. AREA: SUBJECT PROPERTY, LOT 103, CONTAINS 13,055 SQUARE FEET, MORE OR LESS.
6. THIS SURVEY WAS PERFORMED BY DAVID L. PUTT, RLS 13019.




RECORDER'S STAMP

BY:	CHMD
REVISION	
NO.	

RECORD OF SURVEY
LOT 103 OF "WESTVIEW, LOTS 1 THRU 142"
BOOK 31, PAGE 47, MAPS & PLATS,
BEING A PORTION OF SECTION 8, TOWNSHIP 15
SOUTH, RANGE 13 EAST, GILA AND SALT RIVER
MERIDIAN, PIMA COUNTY, ARIZONA

PUS PUTT LAND SURVEYING, INC.
4817 EAST FIFTH STREET, TUCSON, ARIZONA, 85711
TELEPHONE: (520) 790-8373 FAX: (520) 512-8373



DESIGNED:	N/A
DRAWN:	PMC
CHECKED:	DLP
DATE:	02/01/11
JOB No.	11-102

NOTICE OF DRAWING AUTHORIZATION: THIS DRAWING IS A COPYRIGHT PROTECTED DOCUMENT PRODUCED BY COMPUTER AIDED DESIGN AND DRAFTING TECHNIQUES. MULTIPLE AND/OR UNAUTHORIZED COPIES OF DRAWING DATA FILES MAY EXIST. ANY USE, REUSE OR MODIFICATION OF THE DRAWING OR ITS DATA FILES WITHOUT THE APPROPRIATE AUTHORIZED SIGNED SURVEYOR SEAL AND WRITTEN PERMISSION BY PUTT LAND SURVEYING IS PROHIBITED AND WILL BE AT THE USER'S RISK AND FULL LEGAL RESPONSIBILITY.